

Directions to 61 10 St SW, Salmon Arm, BC V1E 1E4**446 km** – about **5 hours 11 mins**

Sunday July 11th

STARTING EVENT: 8:00 - 11:00am Boathouse Breakfast

Boathouse Restaurant, 2770 Esplanade Street, Port Moody, (604) 931-5300

10:00am DEPART: Boathouse Restaurant parking lot,









7:00pm ARRIVE: Best Western Salmon Arm Inn

61 10 St SW, Salmon Arm, BC V1E 1E4,

Phone: 250-832-9793

**Boathouse Restaurants**

2770 Esplanade Street, Port Moody, BC V3H0C8 - (604) 931-5300

- | | |
|---|----------------------------|
| 1. Head southwest on Esplanade St toward Murray St | go 84 m
total 84 m |
|  2. Turn left at Murray St | go 68 m
total 150 m |
|  3. Take the 1st left onto Moody St
About 1 min | go 450 m
total 600 m |
|  4. Take the 2nd left onto St Johns St/Hwy 7A
About 3 mins | go 1.6 km
total 2.1 km |
|  5. Turn right at Dewdney Trunk Rd
About 5 mins | go 2.6 km
total 4.8 km |
|  6. Turn right at Lougheed Hwy/BC-7 W
About 4 mins | go 4.0 km
total 8.8 km |
|  7. Turn left | go 10 m
total 8.8 km |
|  8. Take the 1st right
About 1 min | go 1.2 km
total 10.0 km |
| 9. Take the ramp to BC-1 E | go 56 m
total 10.1 km |
|  10. Keep left at the fork to continue toward BC-1 E and merge onto BC-1 E
About 1 hour 25 mins | go 126 km
total 136 km |
| 11. Continue onto BC-3 E
About 4 mins | go 6.6 km
total 143 km |
| 12. Continue onto BC-5 N
About 2 hours 5 mins | go 197 km
total 340 km |
| 13. Continue onto Trans-Canada Hwy/BC-1 E
Destination will be on the right
About 1 hour 21 mins | go 106 km
total 446 km |

**61 10 St SW, Salmon Arm, BC V1E 1E4**

These directions are for planning purposes only. You may find that construction projects, traffic, weather, or other events may cause conditions to differ from the map results, and you should plan your route accordingly. You must obey all signs or notices regarding your route.

Map data ©2010 Google

Directions weren't right? Please find your route on maps.google.ca and click "Report a problem" at the bottom left.
