



**Directions to Best Western Nor'Wester Resort Hotel**

2080 highway 61, Thunder Bay, ON P7J 1B8 - (807) 473-9123

**710 km – about 10 hours 2 mins**

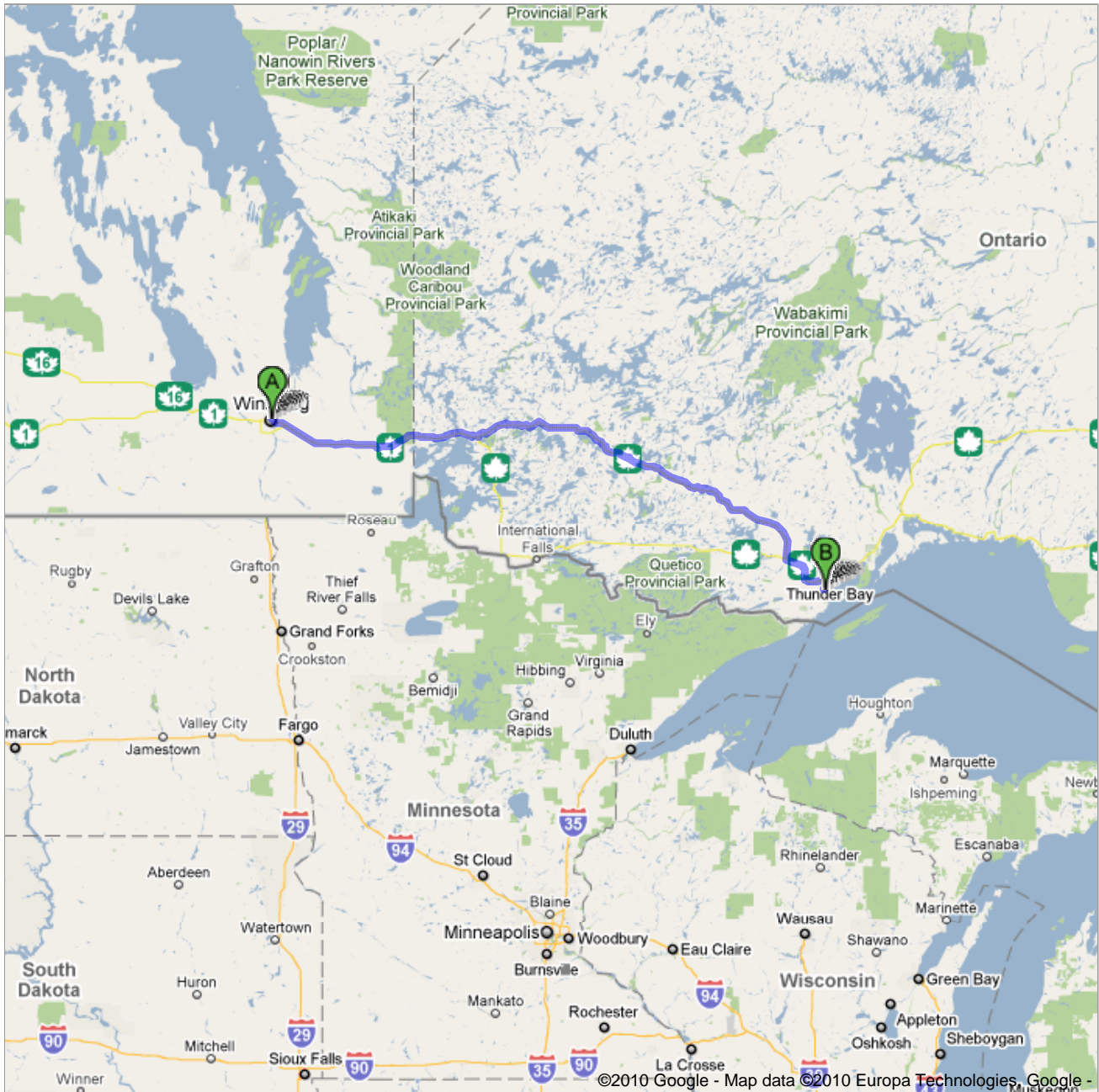
Thursday July 15th - Winnipeg to Thunder Bay


DEPART: 8:00am - Best Western Charterhouse Hotel Downtown Winnipeg







330 YORK AVE, Winnipeg, Manitoba R3B 2T6, (204) 942-0101


ARRIVE: 8:00pm - Best Western Nor'Wester Resort Hotel

2080 highway 61, Thunder Bay, ON P7J 1B8 - (807) 473-9123



 **Best Western Charterhouse Hotel Downtown Winnipeg**  
330 YORK AVE, Winnipeg, Manitoba R3B 2T6

- |   |  |                            |
|---|--|----------------------------|
|   | 1. Head <b>north</b> on <b>Langside St</b> toward <b>Sargent Ave</b><br>About 1 min  | go 400 m<br>total 400 m    |
|    | 2. Take the 2nd <b>right</b> onto <b>Cumberland Ave E/Rte 57 E</b><br>About 2 mins   | go 900 m<br>total 1.3 km   |
|   | 3. Continue onto <b>Donald St S/Rte 42 S</b><br>About 2 mins   | go 950 m<br>total 2.2 km   |
|    | 4. Turn <b>left</b> at <b>Broadway/Trans-Canada Hwy/MB-1 E</b> (signs for <b>Trans Canada Highway</b> )<br>About 2 mins  | go 400 m<br>total 2.6 km   |
|    | 5. Turn <b>right</b> at <b>Main St/Trans-Canada Hwy/MB-1 E/Rte 52 S</b> (signs for <b>Trans Canada Highway /MB-52 S</b> )<br>Continue to follow Trans-Canada Hwy/MB-1 E/Rte 52 S<br>About 4 mins       | go 3.4 km<br>total 6.0 km  |
|    | 6. Turn <b>left</b> at <b>St Annes Rd/Trans-Canada Hwy/MB-1 E</b> (signs for <b>Trans Canada Highway E/Rte 150 S</b> )<br>About 2 mins   | go 1.1 km<br>total 7.2 km  |
|    | 7. Turn <b>left</b> at <b>Fermor Ave/Trans-Canada Hwy/MB-1 E/Rte 135 E</b> (signs for <b>Trans Canda Highway</b> )<br>Continue to follow Trans-Canada Hwy<br>Entering Ontario<br>About 2 hours 25 mins | go 192 km<br>total 199 km  |
|  | 8. Turn <b>right</b> at <b>Trans-Canada Hwy/ON-17 E</b><br>About 10 mins   | go 12.2 km<br>total 211 km |
|   | 9. At the roundabout, take the <b>2nd</b> exit onto <b>Main St S/Trans-Canada Hwy/ON-17 E</b><br>About 1 min   | go 400 m<br>total 211 km   |
|  | 10. Turn <b>left</b> at <b>2 St S/Trans-Canada Hwy/ON-17 E</b><br>About 2 mins   | go 1.0 km<br>total 212 km  |
|  | 11. Turn <b>right</b> at <b>8 Ave S/Trans-Canada Hwy/ON-17 E</b><br>Continue to follow Trans-Canada Hwy/ON-17 E<br>About 7 hours 0 mins  | go 486 km<br>total 698 km  |
|  | 12. Turn <b>right</b> at <b>Thunder Bay Expy/ON-61 S</b> (signs for <b>Duluth</b> )<br>Continue to follow ON-61 S<br>About 11 mins   | go 12.2 km<br>total 710 km |
|  | 13. Turn <b>left</b> at <b>Loch Lomond Rd</b> (signs for <b>Loch Lomond Road</b> )<br>Destination will be on the left<br>About 1 min   | go 53 m<br>total 710 km    |

 **Best Western Nor'Wester Resort Hotel**  
2080 highway 61, Thunder Bay, ON P7J 1B8 - (807) 473-9123

These directions are for planning purposes only. You may find that construction projects, traffic, weather, or other events may cause conditions to differ from the map results, and you should plan your route accordingly. You must obey all signs or notices regarding your route.

Map data ©2010 Google

Directions weren't right? Please find your route on [maps.google.ca](http://maps.google.ca) and click "Report a problem" at the bottom left.