



**Directions to 505 Industrial Ave, Ottawa, ON
K1G 0Z1**

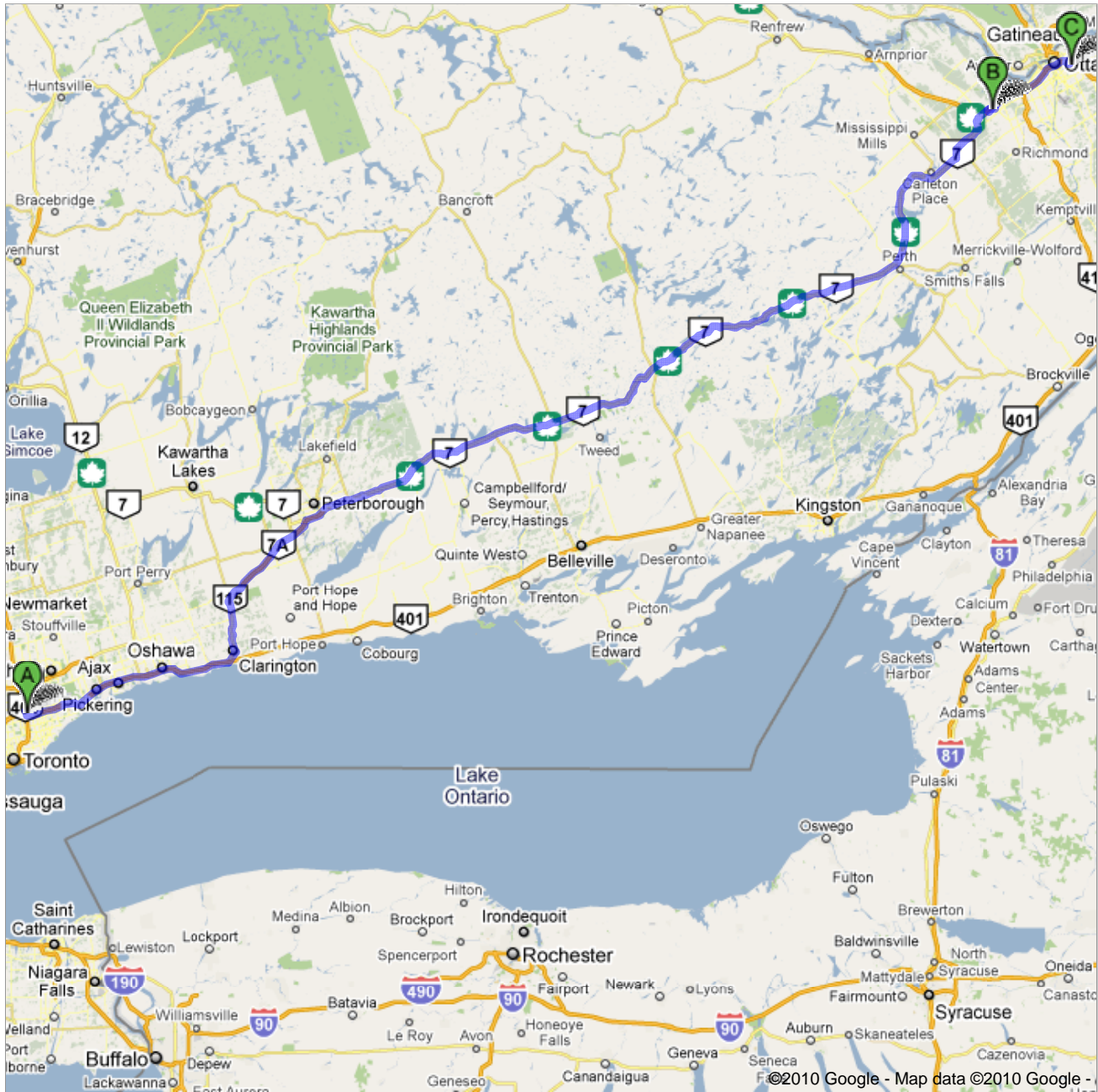
396 km – about 5 hours 10 mins


Monday July 19th






DEPART 9:00am - Mortgage Alliance HO, 2005 Sheppard Ave East


MEET: 5:45pm in Kanata (Scotiabank Place) Exit at Terry Fox Drive






ARRIVE: 6:30pm - Ottawa Trainyards, Off Industrial Avenue, close to the junction of Highway 417 and the Vanier Parkway near Harley Davidson Ottawa




 2005 Sheppard Ave E, Toronto, ON

	1. Head northwest on Yorkland Rd toward Sheppard Ave E	go 130 m total 130 m
	2. Turn left at Sheppard Ave E (signs for ON-404 S) About 2 mins	go 220 m total 350 m
	3. Take the ramp onto ON-401 E About 42 mins	go 62.6 km total 63.0 km
	4. Take exit 436 to merge onto ON-115 N/ON-35 N toward Lindsay/Peterborough Continue to follow ON-115 N About 41 mins	go 58.7 km total 122 km
	5. Continue onto Trans-Canada Hwy/ON-7 E About 3 hours 13 mins	go 237 km total 358 km
	6. Merge onto ON-417 E via the ramp to Ottawa About 4 mins	go 6.1 km total 364 km
	7. Take exit 140 toward Terry Fox Drive S About 1 min	go 650 m total 365 km
	8. Merge onto Terry Fox Dr/Regional Road 61	go 230 m total 365 km
	9. Turn right at Palladium Dr/Regional Road 88 Destination will be on the right About 2 mins	go 1.6 km total 367 km
Total: 367 km – about 4 hours 45 mins		

 Scotiabank Place total 0.0 km
1000 Palladium Drive, Ottawa, Ontario K2V 1A5 - (613) 599-0100

	10. Head west on Palladium Dr/Regional Road 88 toward Huntmar Dr/Regional Road 88 About 2 mins	go 1.0 km total 1.0 km
	11. Slight right to merge onto ON-417 E About 18 mins	go 26.6 km total 27.6 km
	12. Take exit 117 for Riverside Drive toward Vanier Parkway	go 350 m total 27.9 km
	13. Keep right at the fork, follow signs for Promenade Vanier Parkway and merge onto Regional Road 19/Riverside Dr S	go 500 m total 28.4 km
	14. Turn left at Industrial Ave/Regional Road 30 (signs for Alta Višta) About 3 mins	go 1.0 km total 29.4 km
	15. Make a U-turn at Trainyards Dr Destination will be on the right About 2 mins	go 150 m total 29.6 km
Total: 29.6 km – about 25 mins		

 505 Industrial Ave, Ottawa, ON K1G 0Z1

These directions are for planning purposes only. You may find that construction projects, traffic, weather, or other events may cause conditions to differ from the map results, and you should plan your route accordingly. You must obey all signs or notices regarding your route.

Map data ©2010 Google

Directions weren't right? Please find your route on maps.google.ca and click "Report a problem" at the bottom left.